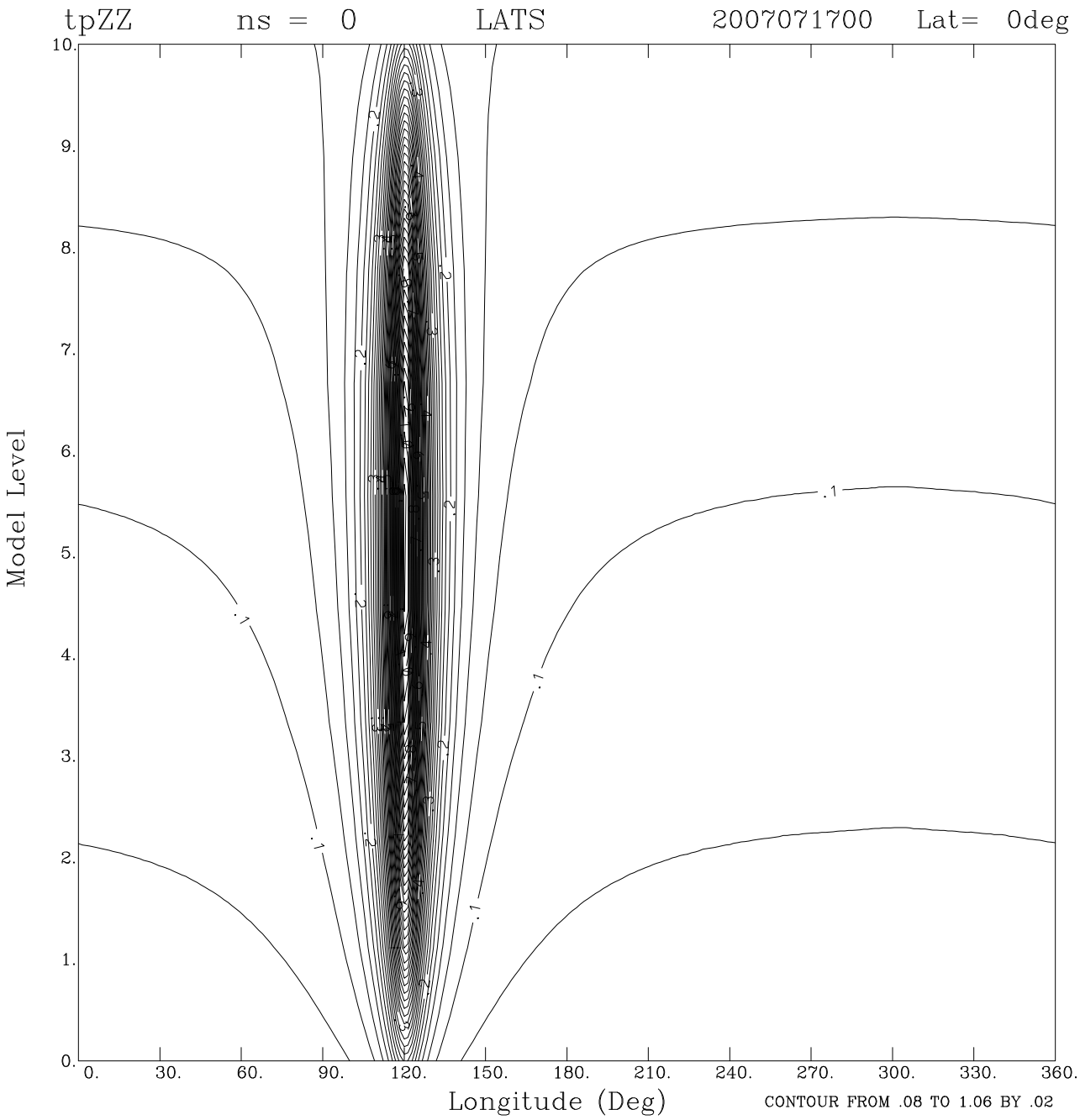
tpZZ ns = 0 LATS 2007071700 Lat= 0deg
Model Level
Longitude (Deg)
CONTOUR FROM .08 TO 1.06 BY .02

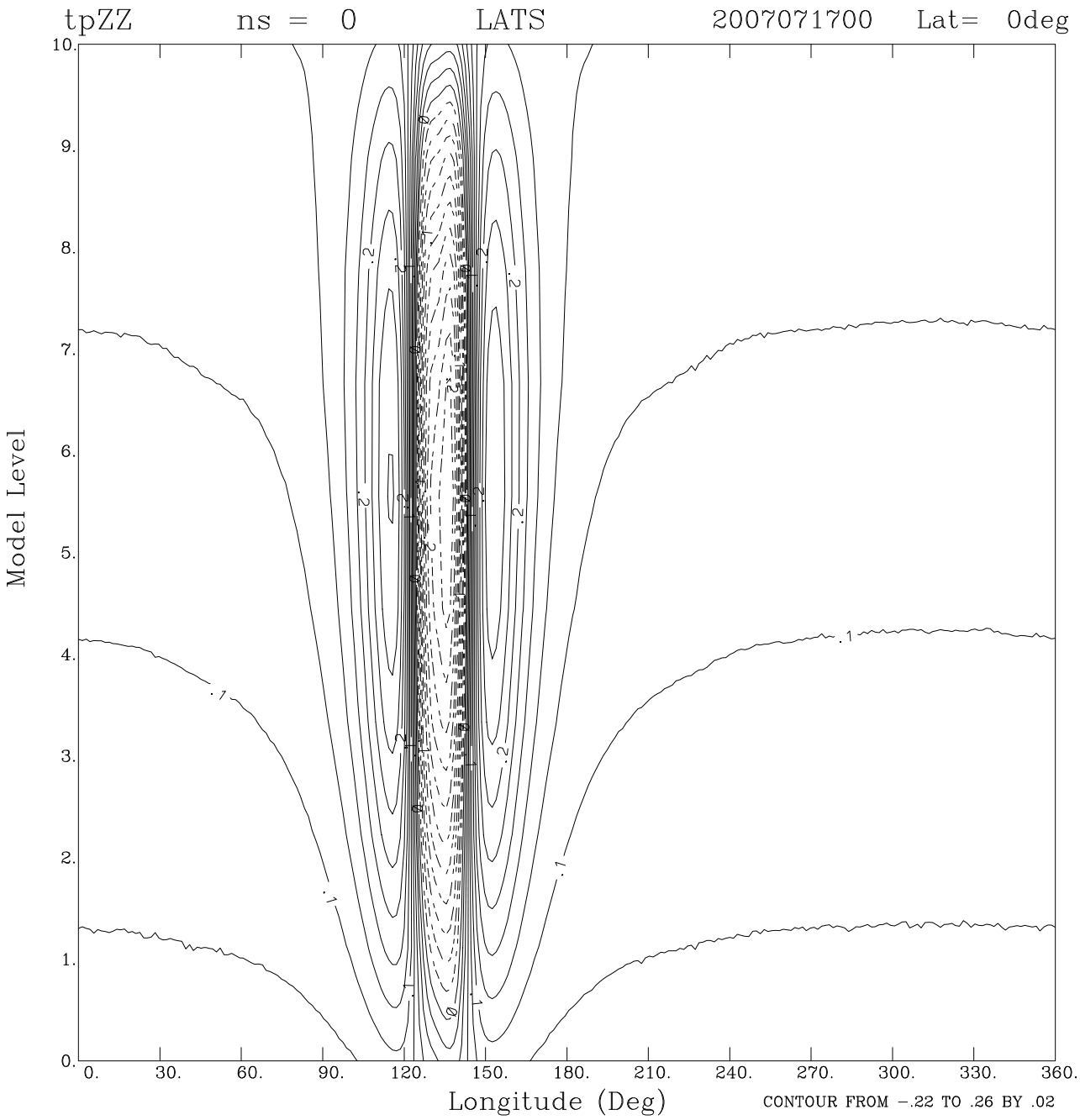
tpZZ ns = 0 LATS 2007071700 Lat= 0deg
Model Level
Longitude (Deg)
CONTOUR FROM -.22 TO .26 BY .02

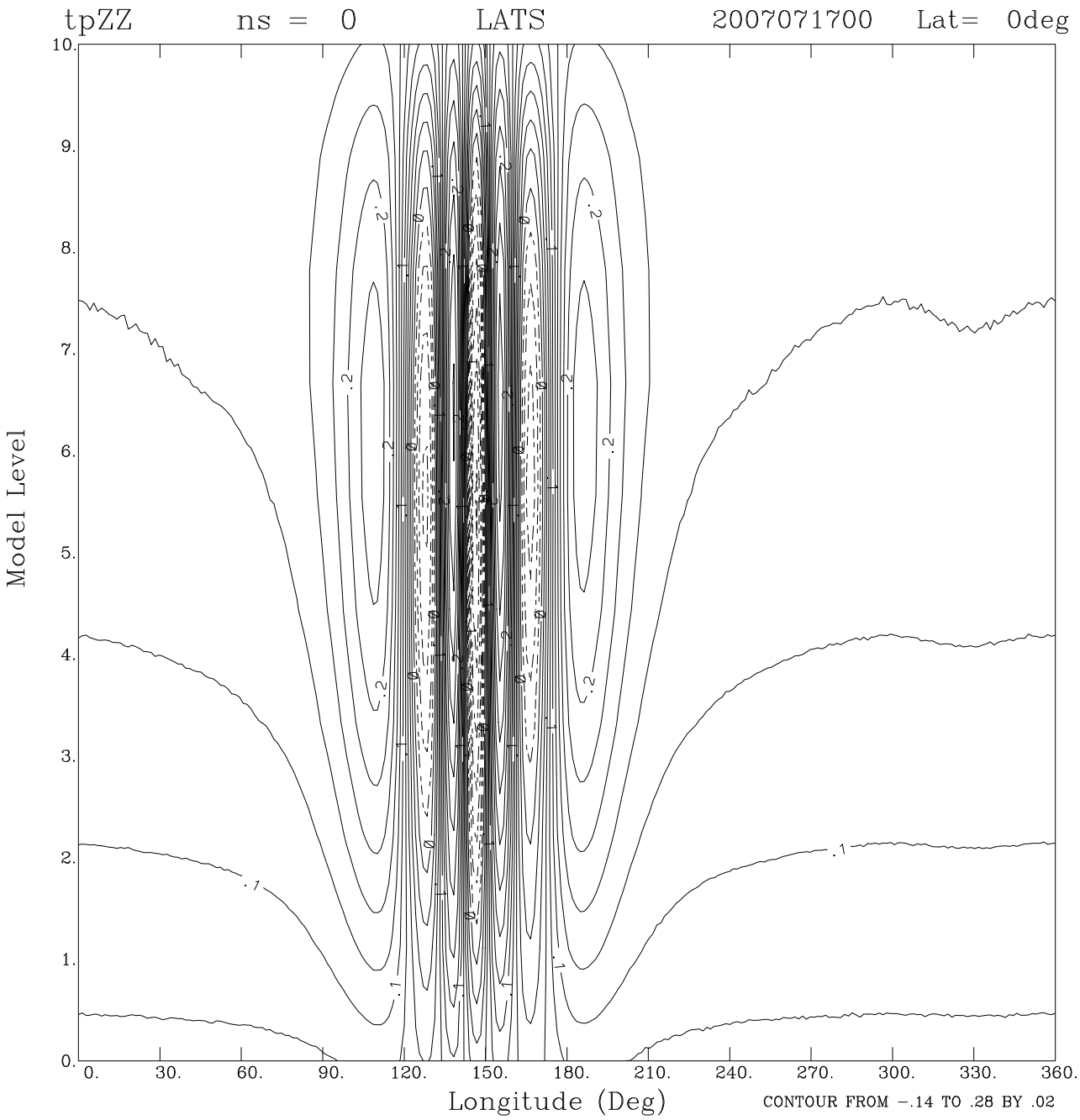
tpZZ ns = 0 LATS 2007071700 Lat= 0deg
Model Level
Longitude (Deg)
CONTOUR FROM -.14 TO .28 BY .02

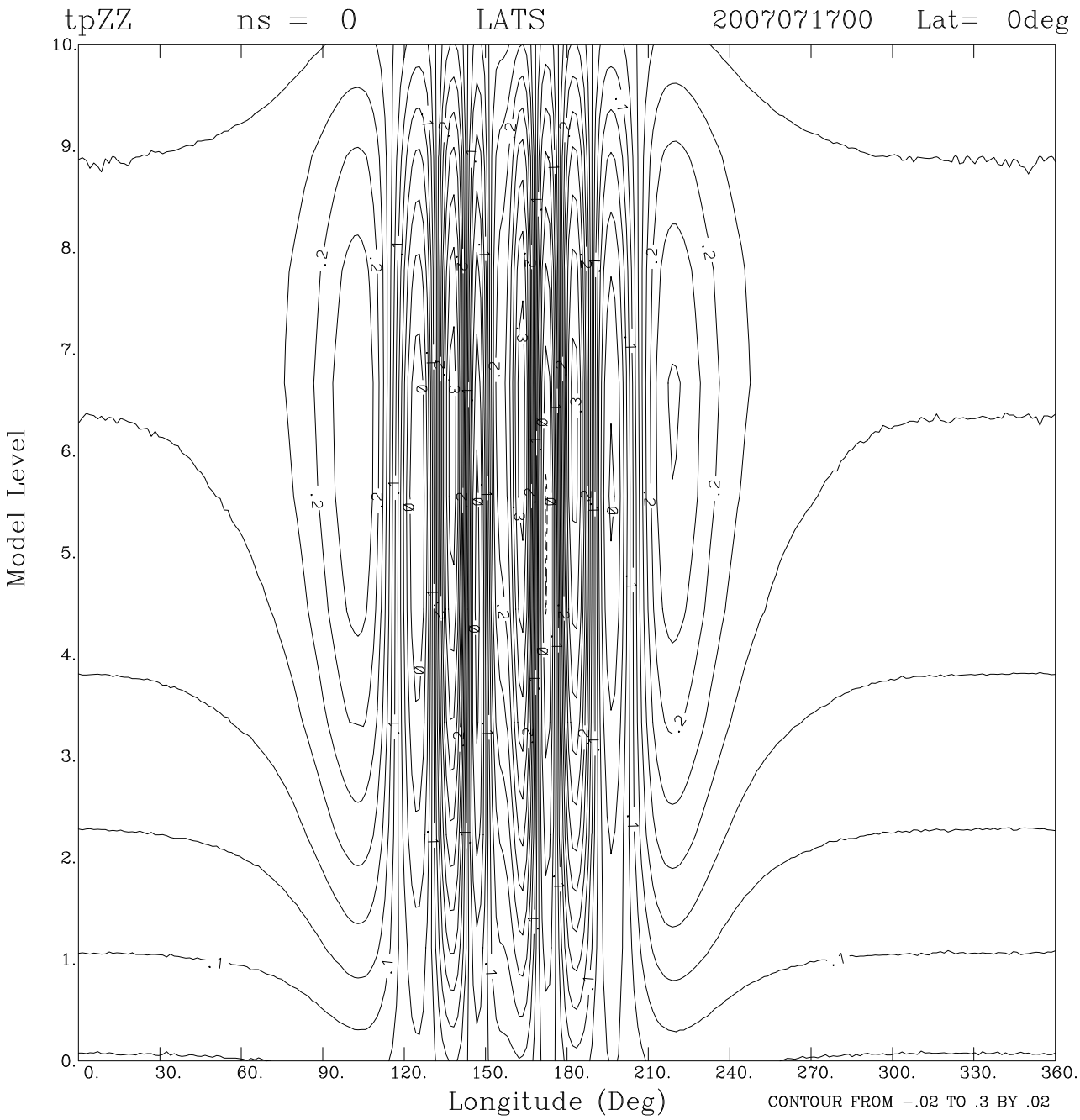
tpZZ ns = 0 LATS 2007071700 Lat= 0deg
Model Level
Longitude (Deg)
CONTOUR FROM -.02 TO .3 BY .02

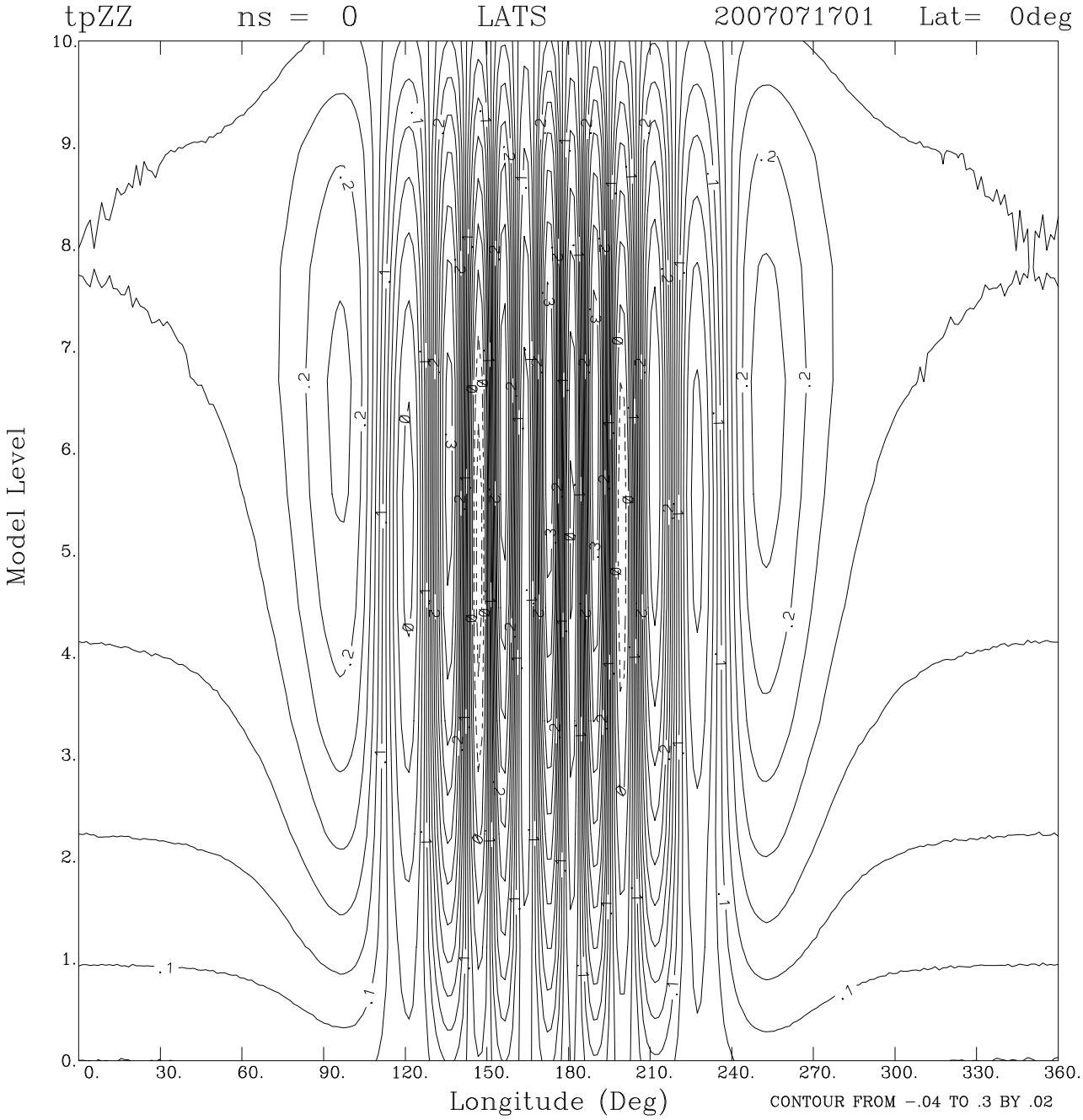
tpZZ ns = 0 LATS 2007071701 Lat= 0deg
Model Level
Longitude (Deg)
CONTOUR FROM -.04 TO .3 BY .02

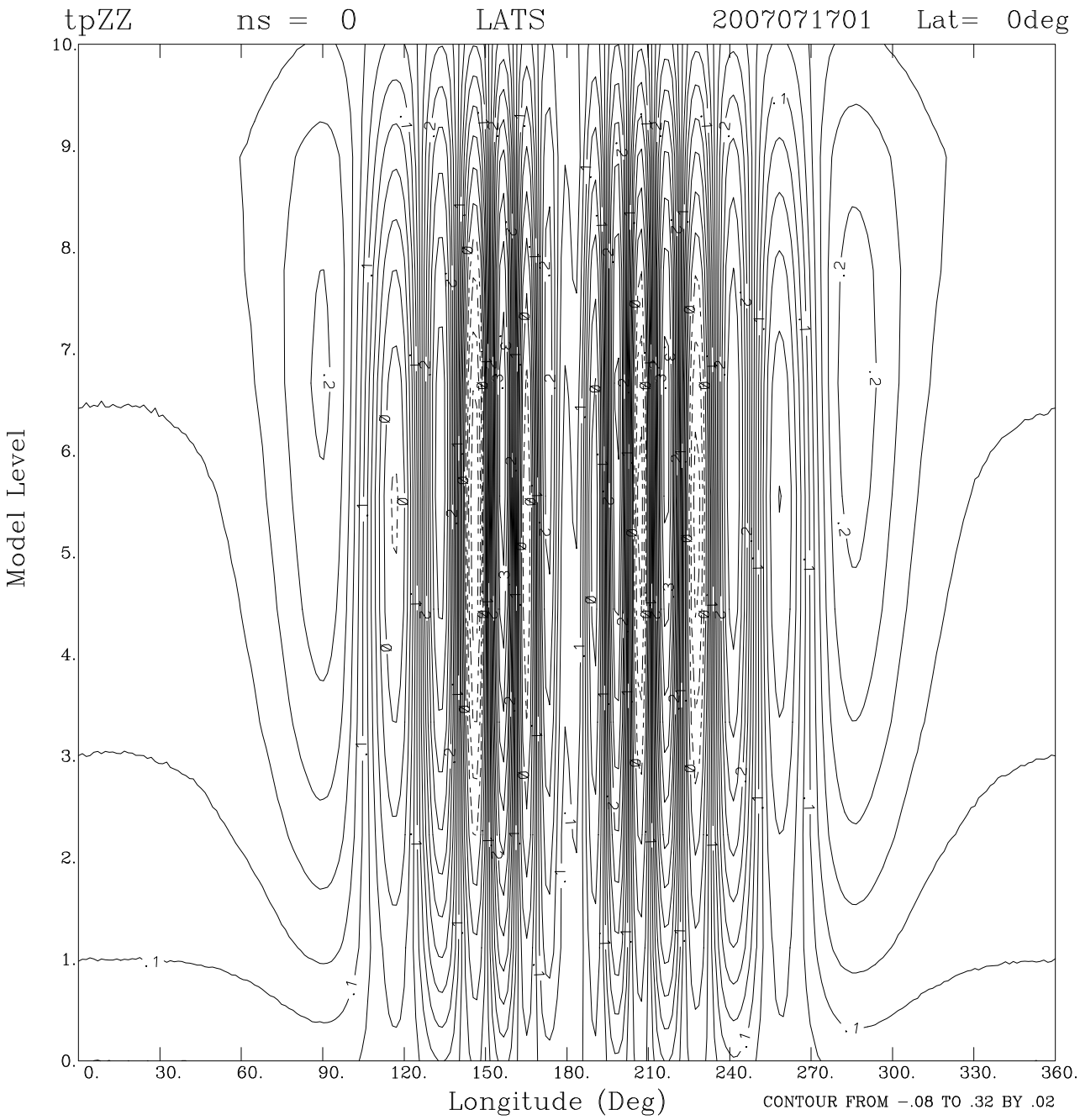
tpZZ ns = 0 LATS 2007071701 Lat= 0deg
Model Level
Longitude (Deg)
CONTOUR FROM -.08 TO .32 BY .02

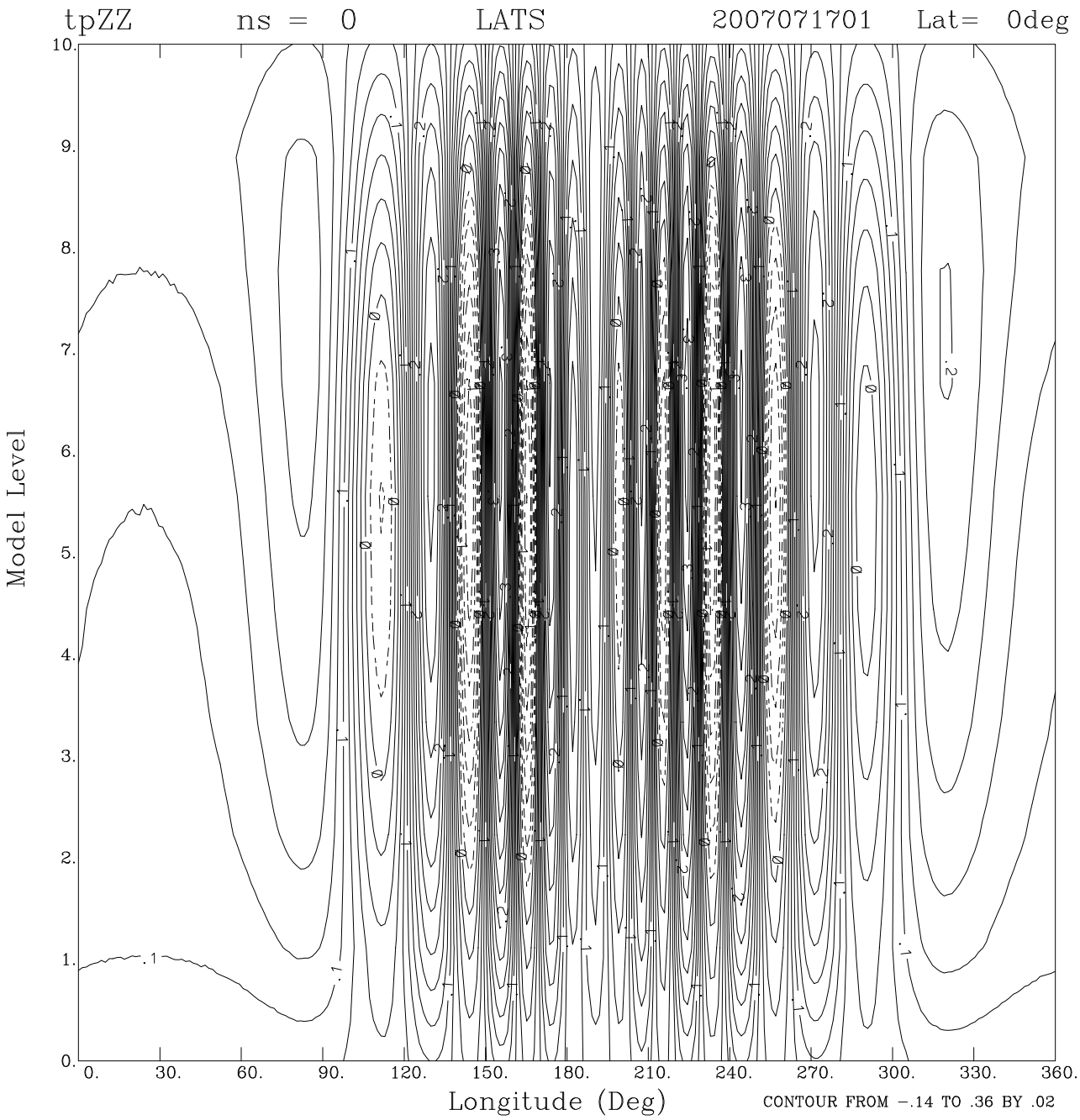
tpZZ ns = 0 LATS 2007071701 Lat= 0deg
Model Level
Longitude (Deg)
CONTOUR FROM -.14 TO .36 BY .02